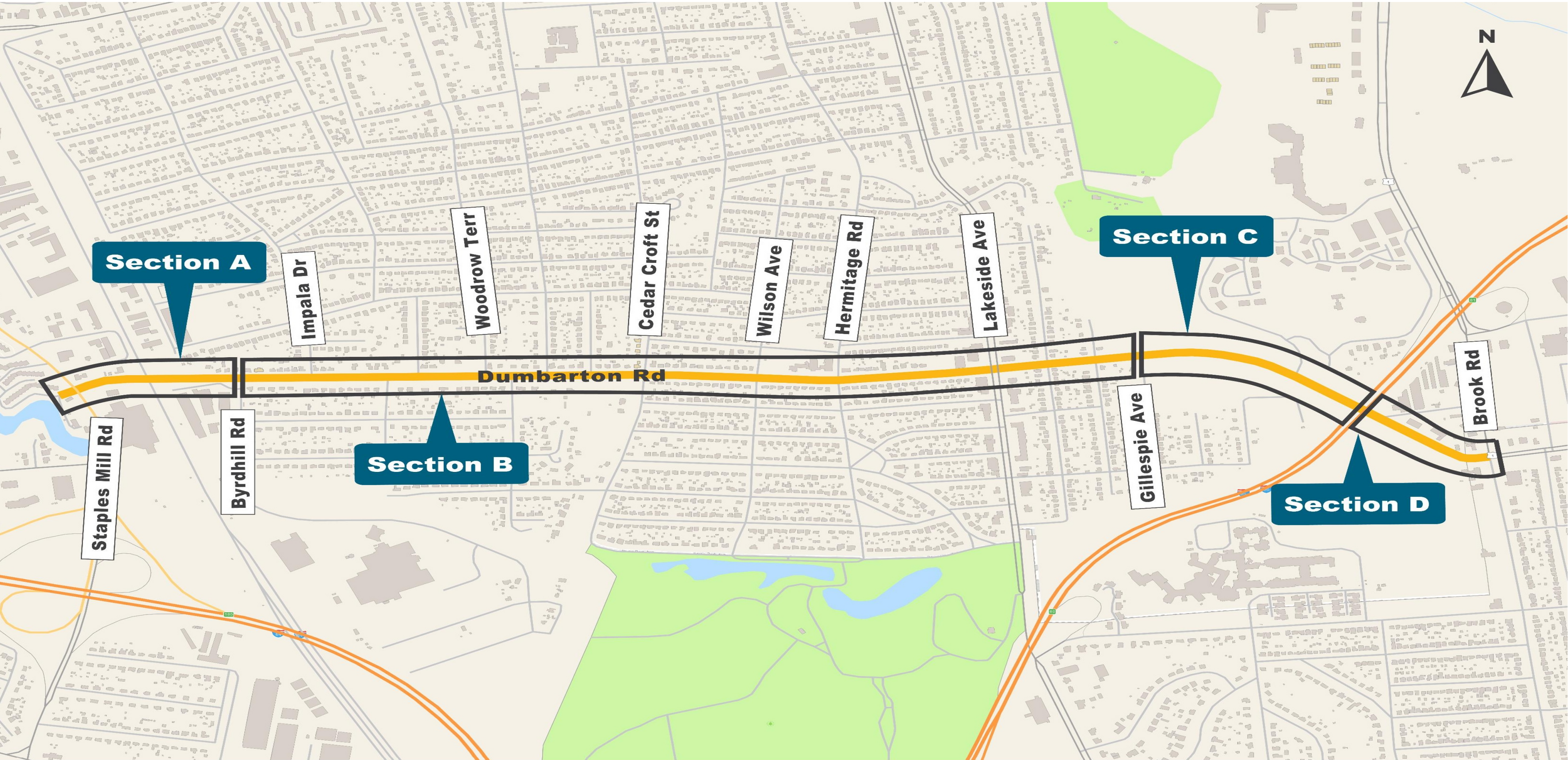




Dumbarton Road Safety and Mobility Improvements

Staples Mill Road to Brook Road

Corridor Map

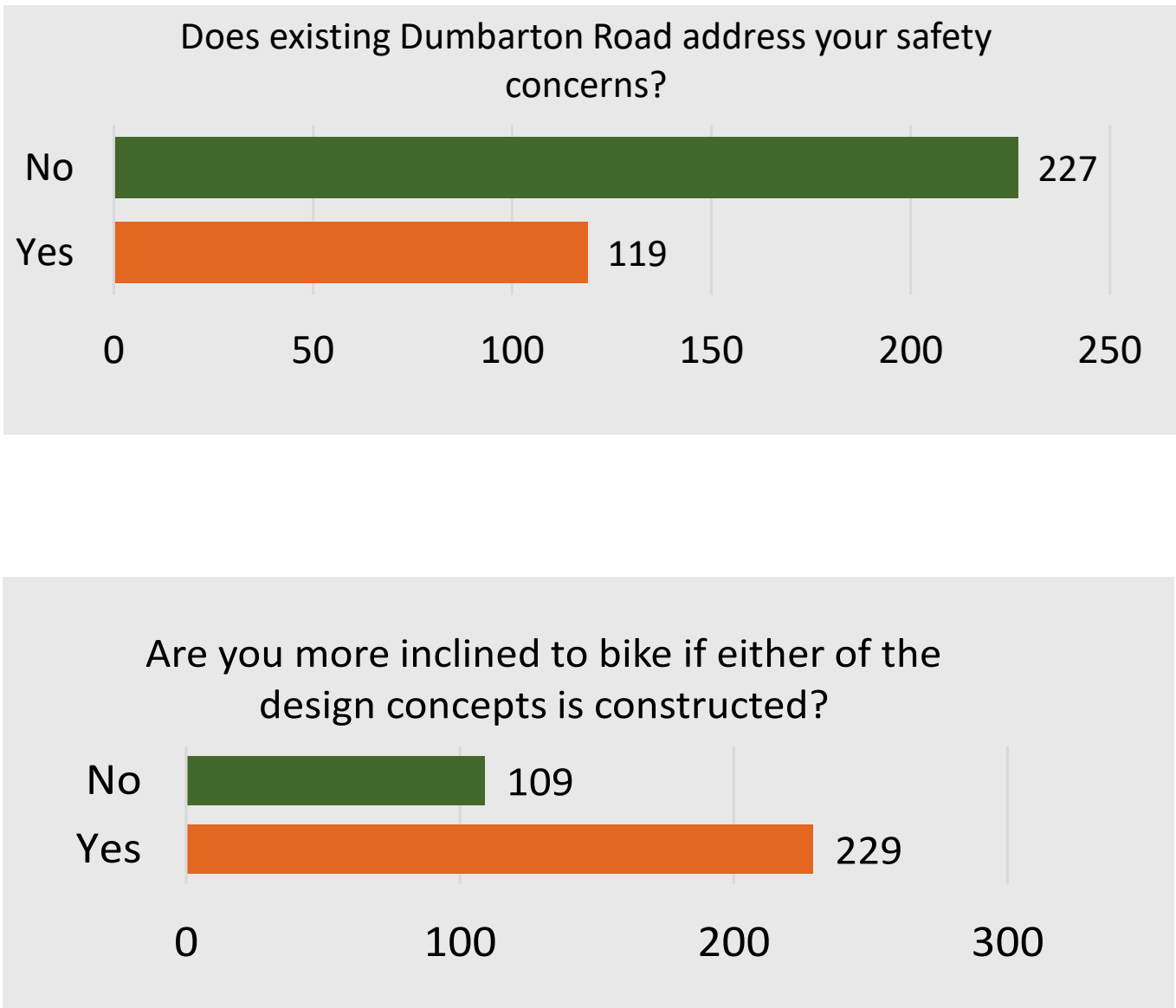


Public Feedback Summary

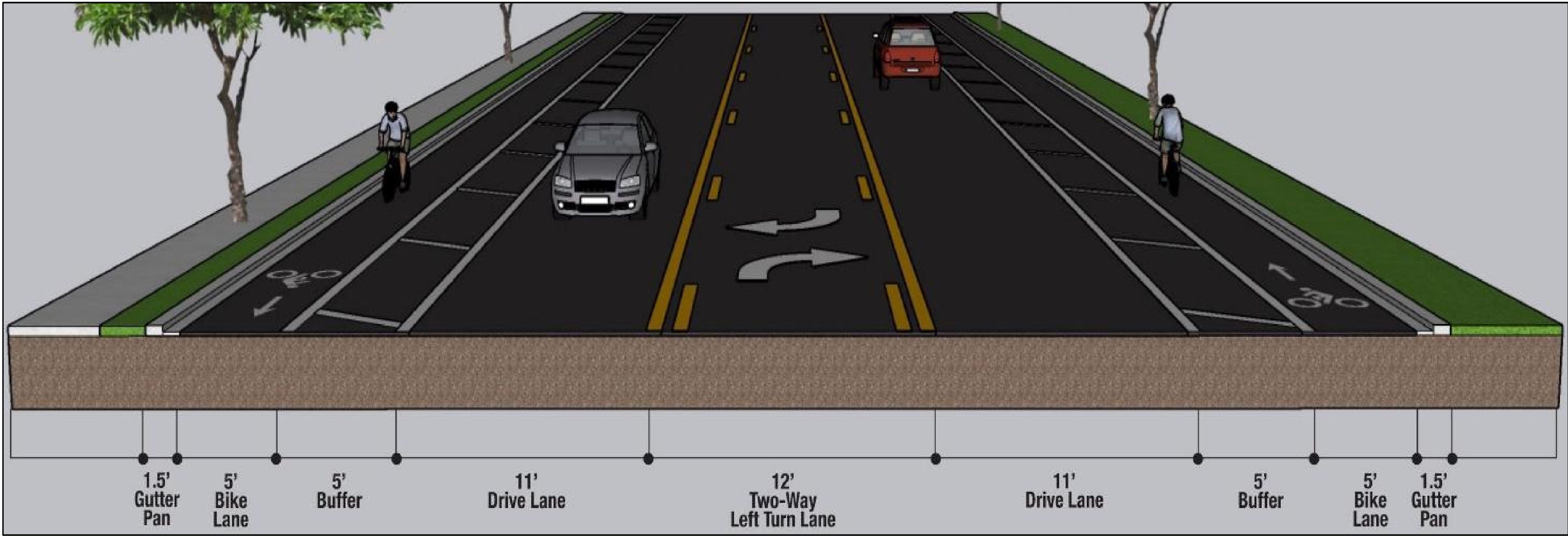
The Henrico County Department of Public Works has been studying existing transportation operations along Dumbarton Road between Staples Mill Road and Brook Road to identify potential measures to improve safety and access for cyclists and pedestrians and to lower vehicular travel speeds. The design process is ongoing and included a public comment period in early 2022.

Concept A	Existing Conditions	29% most preferred
Concept B	Buffered Bike Lanes	52% most preferred
Concept C	Cycle Track	19% most preferred
Overall	Buffered Bike Lanes OR Cycle Track	72% most preferred

346 responses



Public's Preferred Design – Concept B: Buffered Bike Lanes



Summary of Public Comments – Common Themes

- Speed
- Congestion
- Supportive of Bike Improvements
- Safety
- Supportive of Pedestrian Improvements
- Maintain Existing Roadway
- Other

